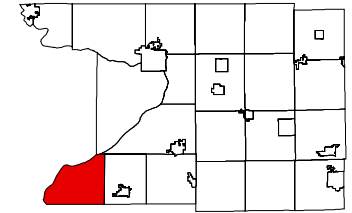




MAP 5-11
**ARCHAEOLOGICAL SITES
 AND HISTORICAL MARKERS**
 Town of West Point
 Columbia County,
 Wisconsin



 Archaeological Sites
 Historical Markers

1. The Archaeological Site Inventory (ASI) does not include all of the archaeological sites, mounds, unmarked cemeteries, marked cemeteries, and cultural sites that are present. It includes only those sites that have been reported to the Wisconsin Historical Society. It is estimated that less than one percent of the archaeological sites in the state have been identified.
2. The National Register of Historic Places recognizes properties of local, state, and national significance. The Wisconsin State Register of Historic Places also recognizes significant historic sites. Properties are listed in the National and State Register because of their associations with significant historic events, persons, architecture or engineering.

This drawing is neither a legally recorded map nor a survey and is not intended to be used as one. This drawing is a compilation of records, information and data used for reference purposes only.

Source: Wisconsin Historical Society,
 Division of Historic Preservation (Wis-AHRD) Oct 1, 2003
 Columbia County Planning, 2005



Created July 12, 2005 by RNT

