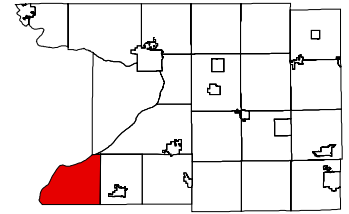







**MAP 5-6
RARE, THREATENED AND
ENDANGERED SPECIES
Town of West Point
Columbia County,
Wisconsin**




Species and/or Natural Community

-  Aquatic
-  Terrestrial
-  Both
-  Township Occurrence
-  State Natural Area

This map represents the known occurrences of rare species and natural communities that have been recorded in the Wisconsin Natural Heritage Inventory (NHI). Colored sections indicate the presence of one or more occurrences within that section. Hatched townships indicate one or more occurrences reported only at the township level.

This drawing is neither a legally recorded map nor a survey and is not intended to be used as one. This drawing is a compilation of records, information and data used for reference purposes only.

Source: WDNR-Bureau of Endangered Resources, Natural Heritage Inventory 6/14/04, Columbia County Planning, 2005



Created August 1, 2005 by RNT

